Saturday 28 November 2026

Published 27 Nov 2026, 17:00:00

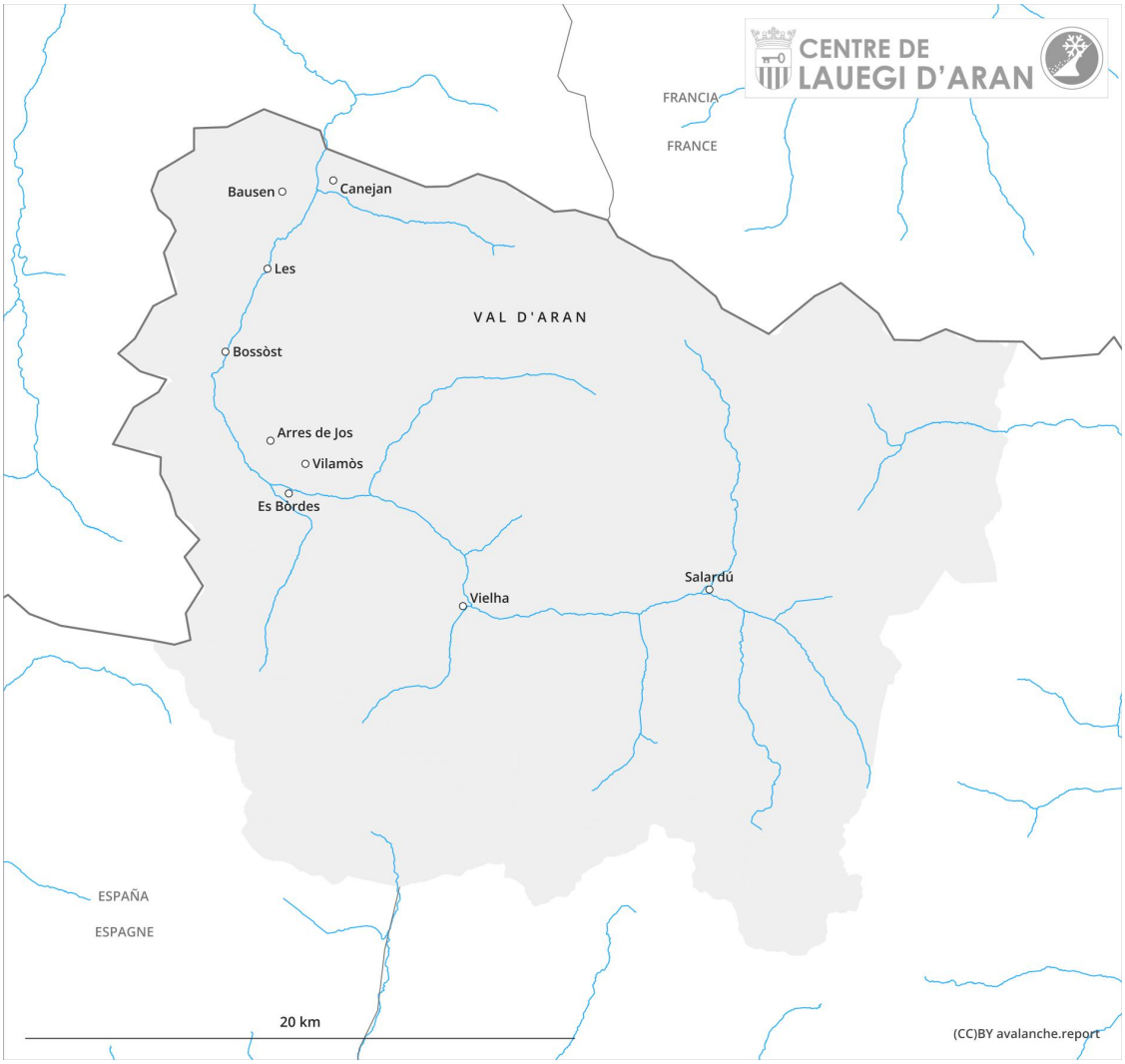

1	2	3	4	5
low	moderate	considerable	high	very high

Danger Level 1 — Low

The Avalanche Warning Service currently has only a small amount of information that has been collected in the high Alpine regions, so that the avalanche danger should be investigated especially thoroughly in the relevant locality.

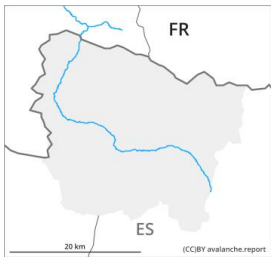



Avalanche Problems with Core Zones



Wind slab



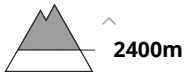

Slab avalanche
Snowpack stability: poor
Frequency: few
Avalanche size: small



Wet snow





Fresh wind slabs at higher altitudes. Moist snow slides during the day are possible.

The fresh snow and in particular local small wind slabs can be released in some cases and generally at higher altitudes. The avalanche prone locations are to be found in particular adjacent to ridgelines and in gullies and bowls in north to east to south facing aspects and in shady places that are protected from the wind. The dry avalanches are only small but in isolated cases easily released. Very steep sunny slopes: As a consequence of warming during the day and solar radiation more snow slides are possible as the day progresses, but they will be mostly small.

Snowpack

At mid and high altitudes there are 20 to 30 cm of snow, and even more in some localities. The northwesterly wind has transported the new snow. The snowpack remains quite soft. It is not distinctly layered; its surface is loosely bonded and consists of surface hoar and faceted crystals. The avalanche prone locations are to be found in particular on wind-loaded slopes.

Weather

On Saturday it will be warm. The wind will be light.

Development of avalanche danger

1
Saturday 28 November 2026

→ **Tendency: Constant avalanche danger**
on Sunday 29 November 2026

The danger of moist snow slides will decrease gradually. The danger of dry avalanches will persist.