Sunday 29 November 2026

Updated 28 Nov 2026, 17:12:00

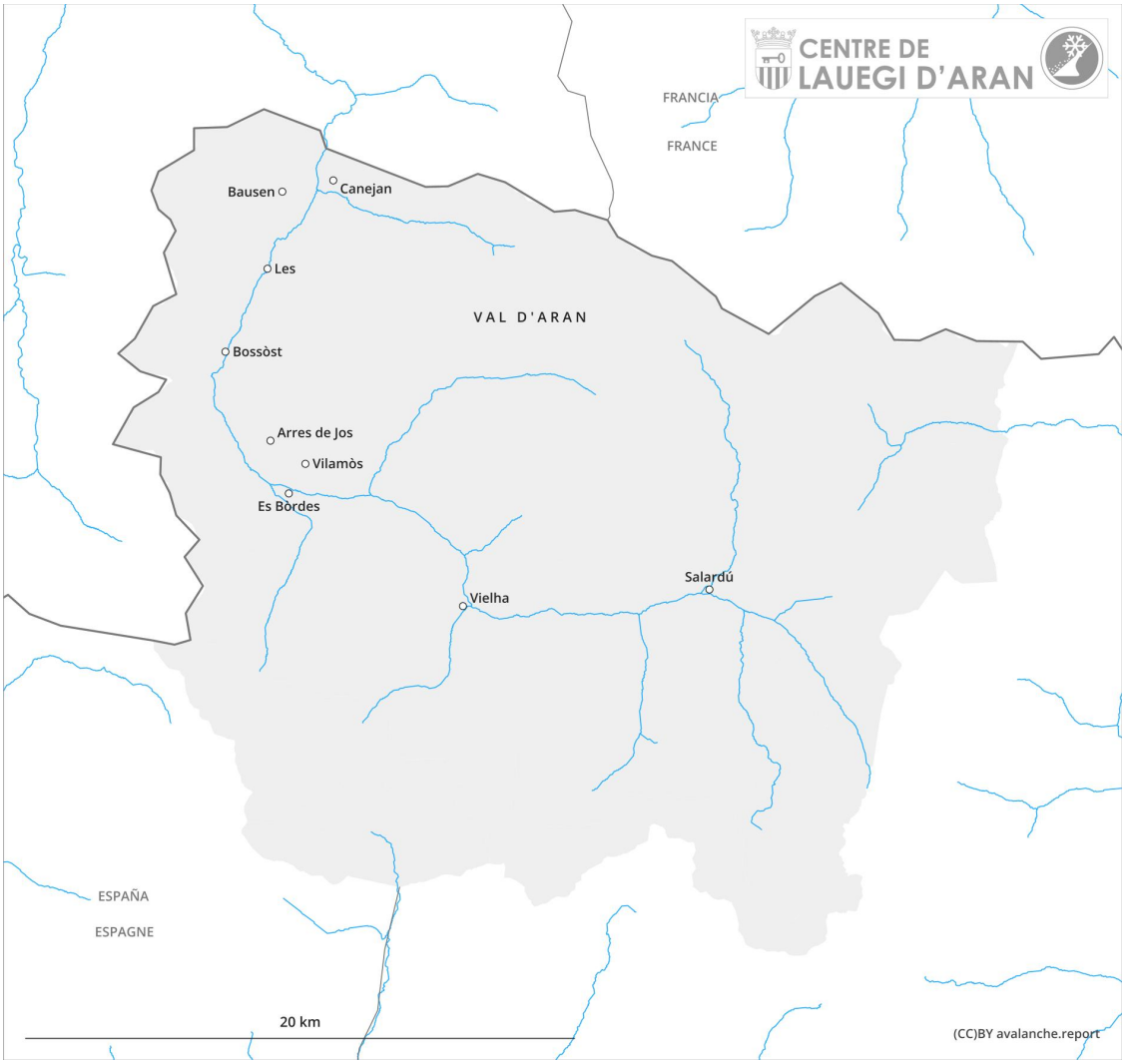

1	2	3	4	5
low	moderate	considerable	high	very high

Danger Level 1 — Low

The Avalanche Warning Service currently has only a small amount of information, so that the avalanche danger should be investigated especially thoroughly in the relevant locality.

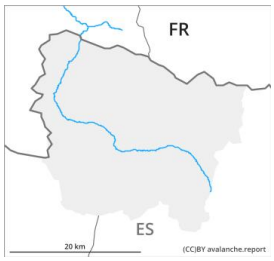



Avalanche Problems with Core Zones



Wind slab



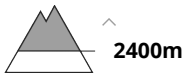

2400m

Slab avalanche
Snowpack stability: poor
Frequency: few
Avalanche size: small



Wet snow





2300m

Fresh wind slabs at higher altitudes. Moist snow slides are possible.

The no longer entirely fresh wind slabs can still be released in some cases in particular on very steep north and east facing slopes and generally at higher altitudes. The avalanche prone locations are to be found in particular adjacent to ridgelines and in gullies and bowls and in shady places that are protected from the wind. The dry avalanches are only small but in isolated cases easily released. All aspects: As the moisture increases more moist snow slides are possible as the day progresses, but they will be mostly small.

Snowpack

At mid and high altitudes there are 20 to 30 cm of snow, and even more in some localities. The northwesterly wind has transported the new snow. Wind-protected shady slopes: The snowpack remains quite soft. It is not distinctly layered; its surface is loosely bonded and consists of surface hoar and faceted crystals. The avalanche prone locations are to be found in particular on wind-loaded slopes. Sunshine and high temperatures gave rise on Saturday to significant moistening of the snowpack at all altitudes.

Weather

On Sunday it will be cloudy over a wide area. Evening and night: Some snow will fall.

Development of avalanche danger

1
Sunday 29 November 2026

→ **Tendency: Constant avalanche danger**
on Monday 30 November 2026

Slight increase in danger of dry avalanches as a consequence of new snow and wind. The danger of moist snow slides will decrease gradually.